







Legend

 Polling Locations

Roads

-  US 264
-  Primary Roads
-  Secondary Roads
-  Streams



Arba Voting Precinct

DISCLAIMER: THE COUNTY AND THE MAPPING COMPANIES ASSUME NO LEGAL RESPONSIBILITIES FOR THE INFORMATION CONTAINED ON THIS MAP. GRID IS BASED ON THE NC STATE PLANE COORDINATE SYSTEM 1983 NORTH AMERICAN DATUM. INTERNATIONAL FOOT CONVERSION. CONTOUR INTERVAL 5 FEET



Karen Mulcahy, 1/27/2006
kmulcahy@co.greene.nc.us